







Legend

-  Potential Potable Well
-  Site Location
-  One-half Mile Radius

0 750 1,500
 Feet
 1 inch = 650 feet

Sources:
 Aerial photography and state-provided well database.

Michael Askew
 www.michaeljaskew.com
 michaeljaskew@gmail.com
 503.608.4426

Site 1			
100 First Road			
<i>One-half Mile Well Search</i>			
DRAWN BY: MJA	FILE NAME: Site_1_Well_Search	SCALE: SEE DRAWING	FIGURE NO: 1
APPROVED BY:	PROJECT NO:	DATE: 5/4/07	